











**LEGEND**

-  100 Year Floodplain
-  Floodway Area
-  Existing K-10 Alignment
-  Baker Wetlands
-  Haskell University

**ALIGNMENT DATA**

ALIGNMENT	COST ESTIMATE*	MAXIMUM WETLAND TAKING
31st St. 	\$95 - \$100 million	45 - 50 Acres
32nd St. 	\$80.0 - \$100 million	65 - 100 Acres
35th St. 	\$105 - \$205 million	65 - 80 Acres
38th St. 	\$105 - \$125 million	35 - 50 Acres
42nd St. 	\$125 - \$150 million	35 - 50 Acres

\* BEST OF MAY, DESIGN, AND CONSTRUCTION COSTS, 2005 DOLLARS



**SOUTH LAWRENCE TRAFFICWAY /K-10**  
**Concept Alignments**